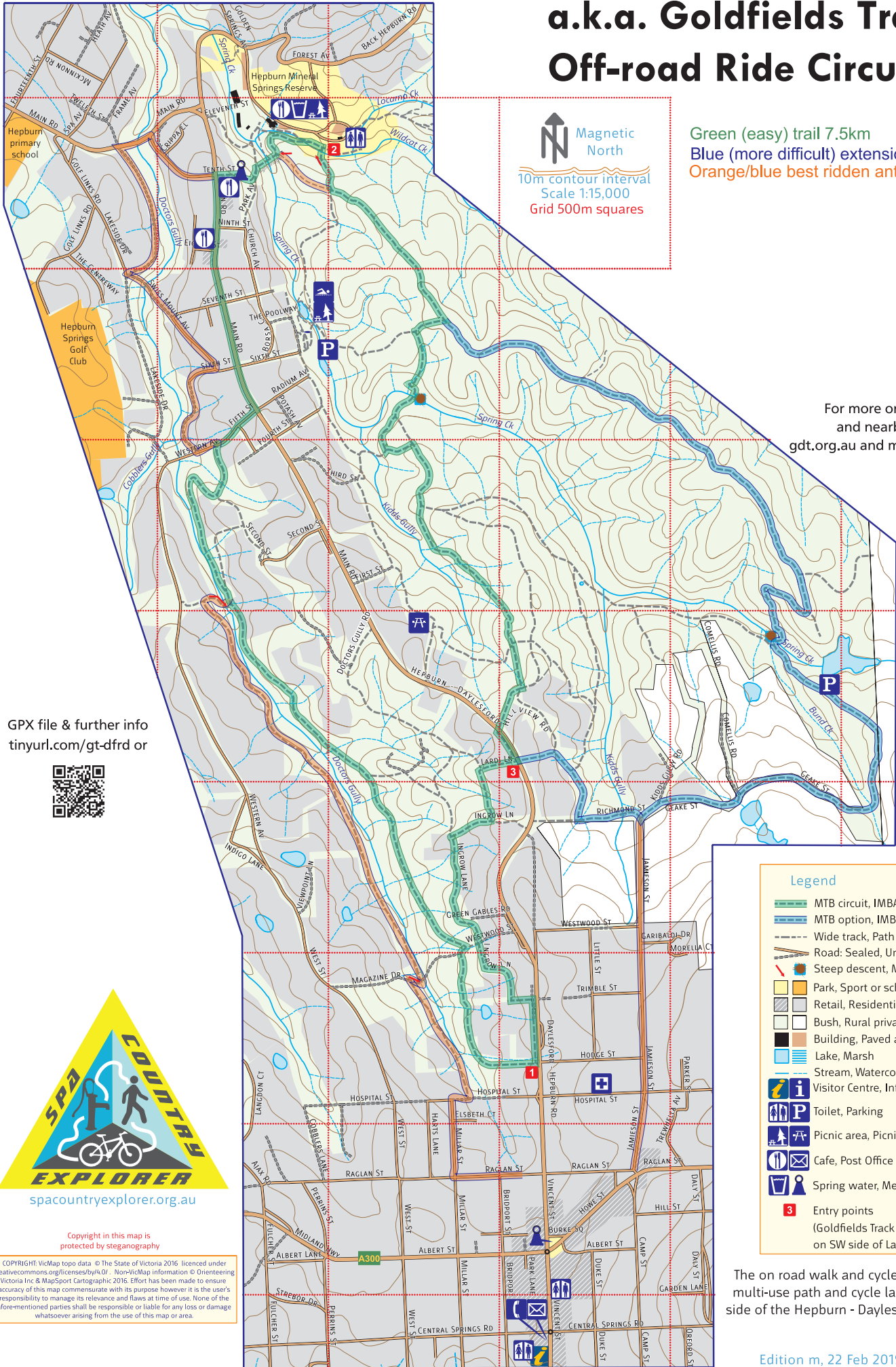



# Daylesford - Hepburn Village Off-road Ride Circuit a.k.a. Goldfields Track Off-road Ride Circuit



 Magnetic North  
 10m contour interval  
 Scale 1:15,000  
 Grid 500m squares

Green (easy) trail 7.5km  
 Blue (more difficult) extension 3.8km  
 Orange/blue best ridden anti-clockwise







For more on riding this area and nearby regions, go to [gdt.org.au](http://gdt.org.au) and [mapsport.com.au](http://mapsport.com.au)

GPX file & further info  
[tinyurl.com/gt-dfrd](http://tinyurl.com/gt-dfrd) or



  
 the smart software for cartography

**Legend**

-  MTB circuit, IMBA Green rating
-  MTB option, IMBA Blue rating
-  Wide track, Path
-  Road: Sealed, Unsealed
-  Steep descent, Muddy in wet
-  Park, Sport or school
-  Retail, Residential area
-  Bush, Rural private property
-  Building, Paved area
-  Lake, Marsh
-  Stream, Watercourse
-  Visitor Centre, Info display
-  Toilet, Parking
-  Picnic area, Picnic table
-  Cafe, Post Office
-  Spring water, Memorial
-  Entry points  
(Goldfields Track entry point is on SW side of Lake Daylesford)

The on road walk and cycle link is via the multi-use path and cycle lane on the west side of the Hepburn - Daylesford main road.



Copyright in this map is protected by steganography

COPYRIGHT: VicMap topo data © The State of Victoria 2016 licensed under creativecommons.org/licenses/by/4.0/ Non-VicMap information © Orienteering Victoria Inc & MapSport Cartographic 2016. Effort has been made to ensure accuracy of this map commensurate with its purpose however it is the user's responsibility to manage its relevance and flaws at time of use. None of the aforementioned parties shall be responsible or liable for any loss or damage whatsoever arising from the use of this map or area.